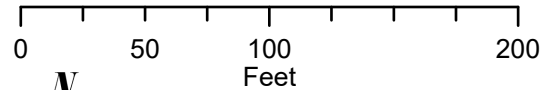
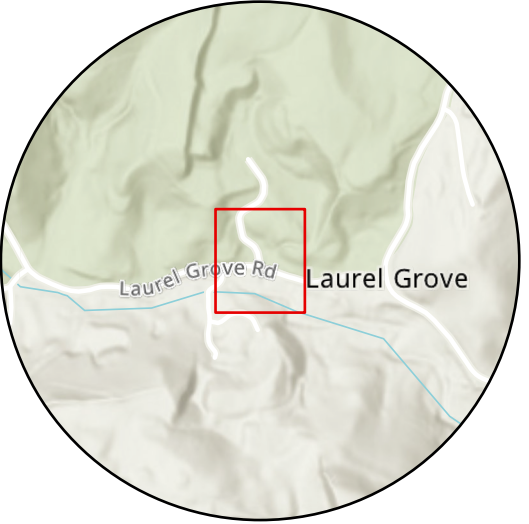


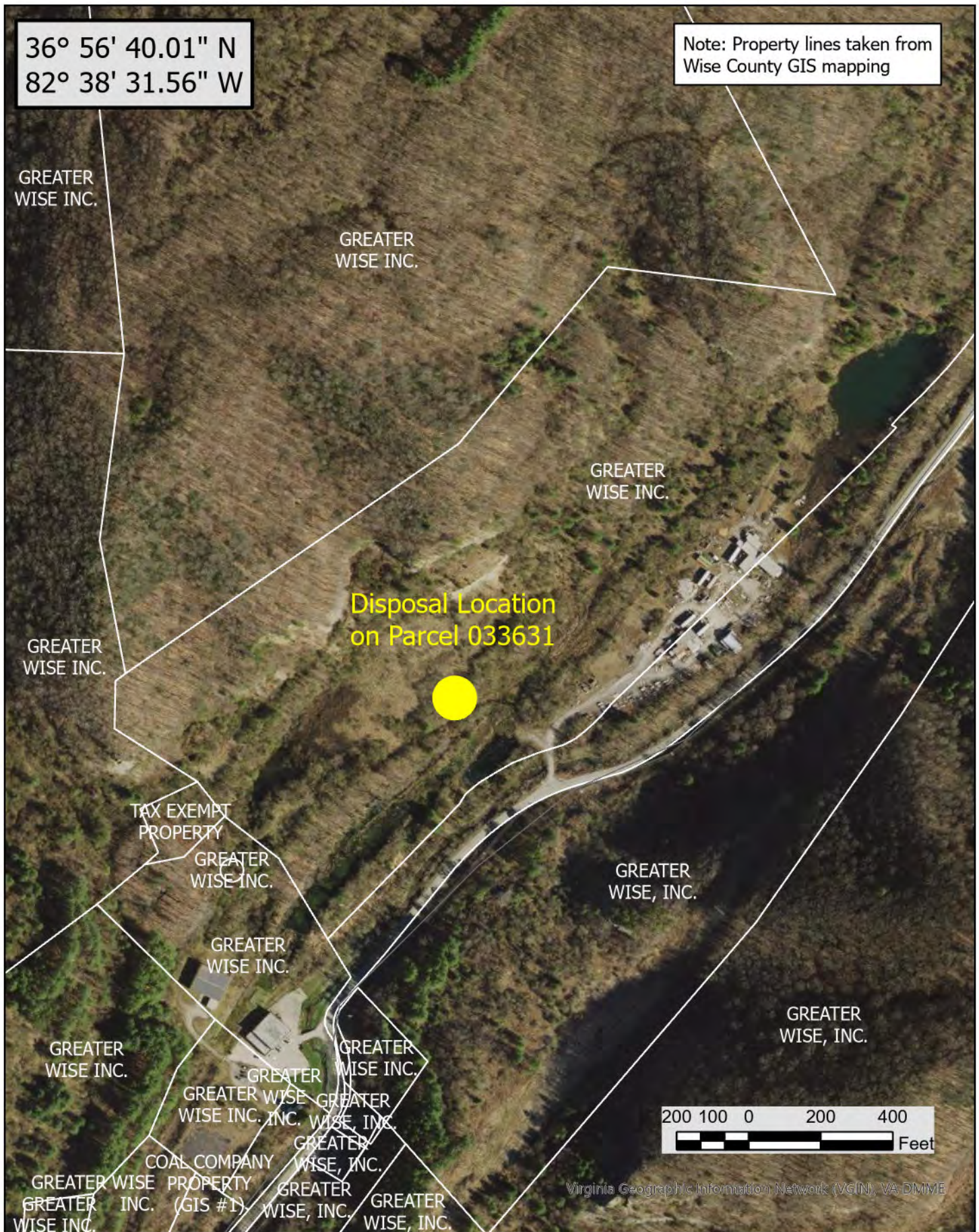


Brady Drainage II # 24501
Wise County, VA



36° 56' 40.01" N
82° 38' 31.56" W

Note: Property lines taken from
Wise County GIS mapping



Brady Drainage II - Project #24501 Disposal Area - Property Map

Date: 9/19/24

Virginia Geographic Information Network (VGIN), VA DMME

Brady Drainage II - Project 24501 Zoomed in Disposal Site Location



Disposal Site location for Brady Drainage II including the access road that will be used and maintained during the project. Approximate work center coordinates = 36 56' 40.01" N , 82 38' 31.56" W